

# Intermittent Slip along the Alto Tiberina Low-angle Normal Fault in Central Italy

Alessandro Vuan<sup>1,1</sup>, Piero Brondi<sup>1,1</sup>, Monica Segan<sup>2,2</sup>, Lauro Chiaraluce<sup>3,3</sup>, Raffaele Di Stefano<sup>3,3</sup>, and Maddalena Michele<sup>3,3</sup>

<sup>1</sup>National Institute of Oceanography and Applied Geophysics - OGS

<sup>2</sup>OGS - Istituto Nazionale di Oceanografia e di Geofisica Sperimentale

<sup>3</sup>Istituto Nazionale di Geofisica e Vulcanologia

November 30, 2022

## Abstract

The Alto Tiberina normal fault (ATF) in Central Italy is a 50 km long crustal structure that dips at a low angle (15-20\*). Events on the fault plane are about ten times less frequent than those located in its shallower syn- and antithetic hanging-wall splays. To enhance ATF catalogue and achieve a better understanding of the degree of coupling in the fault system, we apply a template matching technique in the 2010-2014 time window. We augment by a factor 5 the detections and decrease the completeness magnitude to negative values. Contrary to what previously observed on ATF, we highlight intermittent seismic activity and long-lasting clusters interacting with sequences on the shallower splays. One of these episodes of prolonged seismic activity, detected at the end of 2013 on a 30 km long ATF segment, suggest the ATF active role during an aseismic transient unravelled by geodetic data.

# Intermittent Slip along the Alto Tiberina Low-angle Normal Fault in Central Italy

A. Vuan<sup>1</sup>, P. Brondi<sup>1</sup>, M. Sukan<sup>1</sup>, L. Chiaraluce<sup>2</sup>, R. Di Stefano<sup>2</sup>, M. Michele<sup>2</sup>

<sup>1</sup>National Institute of Oceanography and Applied Geophysics - OGS

<sup>2</sup>National Institute of Geophysics and Volcanology - INGV

## Key Points:

- a) By template matching we obtain a 5-fold increase of the detected events on the Alto Tiberina fault highlighting clusters and swarm-like seismicity
- b) From 2010 to 2014, microseismicity is released at variable intermittent rates often interacting with shallow, moderate seismic sequences
- c) In 2013, the rise in microseismicity suggests an active role of the Alto Tiberina fault during aseismic deformation associated with a shallow sequence

---

Corresponding author: Alessandro Vuan, [avuan@inogs.it](mailto:avuan@inogs.it)

## Abstract

The Alto Tiberina normal fault (ATF) in Central Italy is a 50 km long crustal structure that dips at a low angle (15-20°). Events on the fault plane are about ten times less frequent than those located in its shallower syn- and antithetic hanging-wall splays. To enhance ATF catalogue and achieve a better understanding of the degree of coupling in the fault system, we apply a template matching technique in the 2010-2014 time window. We augment by a factor 5 the detections and decrease the completeness magnitude to negative values. Contrary to what previously observed on ATF, we highlight intermittent seismic activity and long-lasting clusters interacting with sequences on the shallower splays. One of these episodes of prolonged seismic activity, detected at the end of 2013 on a 30 km long ATF segment, suggest the ATF active role during an aseismic transient unravelled by geodetic data.

## Plain Language Summary

Small magnitude events have regularly shaken the 50 km-long Alto Tiberina low-angle normal fault (ATF) in central Italy. Above it, few kilometres long syn- and antithetic higher-angle normal faults were active with many moderate seismic sequences and ten times more events than ATF between 2010 and 2014. To better understand the fault system interaction, we apply a technique for finding events which match predefined templates to improve the ATF seismic catalogue. The results indicate that productive sequences in the shallower high-angle faults often hamper the detection of microseismicity along with the ATF and that events are released at intermittent rates. Moreover, the seismic activity is mainly organized in clusters of small earthquakes lasting days or months with no identifiable mainshock. These clusters span a 30 km long segment and coincide with transient deformation recorded at the end of 2013.

## 1 Introduction

Recent seismological studies (e.g., Ross et al., 2020) pointed out that faults zones are complex systems with interacting shear discontinuities (e.g., Fagereng & Sibson, 2010), variable damage volumes (e.g., Powers & Jordan, 2010; Ross et al., 2017), depth-dependent variations in slip behavior and frictional properties (e.g., Shelly et al., 2016; Collettini et al., 2011). Variations in the tectonic loading (e.g., Frank, 2016; R. Jolivet & Frank, 2020) of different interlaced fault portions, where the frictional properties are rate-strengthening or weakening, can inhibit or promote the nucleation of large earthquakes (e.g., Avouac, 2015). The rate-weakening patches act as locked zones where stress builds up during the interseismic period. In this framework, improved knowledge of the earthquake distribution and interplay between seismic and aseismic parts of the same fault system may help constrain the locked, rate-weakening patches that define seismic potential (e.g., Harris, 2017).

Some extending regions, as the Gulf of Corinth, Apennines, and Southeastern Papua New Guinea show frequent earthquakes on steep shallow faults and creep on deeper low-angle normal faults (LANFs) (e.g., Abers, 2009; Webber et al., 2018; Valoroso et al., 2017). Even if structures and geological displacements observed in correspondence of outcropping LANFs indicate they can be tectonically active and accommodate crustal extension (e.g., Lister & Davis, 1989; John & Foster, 1993; Hayman et al., 2003; Collettini & Holdsworth, 2004; Hreinsdóttir & Bennett, 2009; L. Jolivet et al., 2010; Mirabella et al., 2011; Webber et al., 2018), the frictional properties of these sub-horizontal faults, the interplay with shallower faults, and their seismic potential are scarcely known.

The Alto Tiberina Fault (ATF), located in the Northern Apennines within the Umbria-Marche region in Central Italy (Figure 1), is an active LANF (e.g., Chiaraluce et al., 2014a) within a fold and thrust belt undergoing NE-trending extension at a rate of about 3 mm/yr

(Serpelloni et al., 2016). This fault was identified by interpreting deep seismic reflection profiles (Barchi et al., 1998) and by field geology, gravity, magnetic and heat flow data, measurements and modelling (Boncio et al., 2000; Collettini & Barchi, 2002; Pauselli et al., 2006; Mirabella et al., 2011).

These studies reconstructed a  $\approx 50$ -60 km long extensional NNW-trending main fault dipping  $15$ – $20^\circ$  from the surface to at least 12-14 km depth, toward ENE. Above the ATF, synthetic and antithetic structures dip at high-angle ( $40$ – $60^\circ$ ), ending at the intersection with the ATF plane at approximately 3-6 km of depth (Figure 1).

Several geophysical studies investigated ATF mechanical behaviour. Vadacca et al. (2016) through a 2D numerical elastic model including geological and seismic data, simulated the interseismic deformation of the whole fault system. The comparison between the modelling results and GPS data supports the active role played by ATF in accommodating the ongoing tectonic extension in this sector of the chain. From geodetic data, Gualandi et al. (2017) identified a small aseismic transient signal associated with the occurrence of a shallow sequence lasting about 6 months in 2013-2014 (Gubbio  $M_W = 3.8$ ). The transient produced an extension of about 5 mm with a moment release equivalent to an  $M_W = 4.7$ , and it was modelled to occur along two minor shallow steeply dipping faults placed within the hanging-wall volume (Figure 1b).

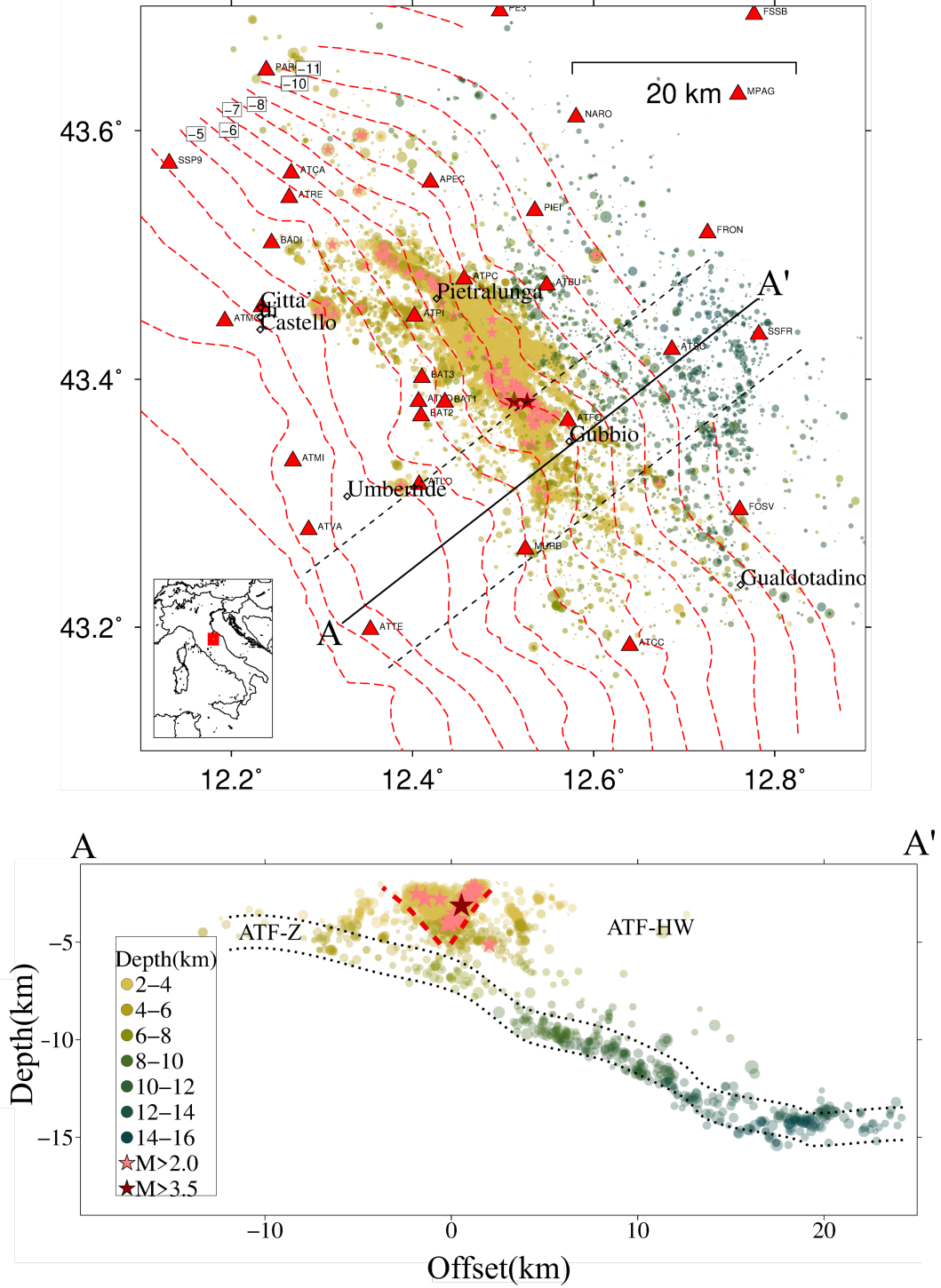
By applying template matching to data collected between 2010-2014 (Figure 1), we analyze the ATF seismicity pattern to investigate the mechanical behavior of this LANF. Exploiting a high-resolution earthquake catalogue, we investigate the interactions and the possible degree of coupling between the ATF and the shallower system of normal faults. To this end, we characterize the clusters of the augmented catalogue in terms of swarms, mainshock-aftershock, and foreshock-mainshock sequences. Including greater detail in the seismicity patterns and delimiting the fault portions that actively creep or aseismically slip help to better evaluate where stresses accumulate along the ATF, and could provide indications on the connection between the fault system heterogeneity and the physics of earthquake initiation.

## 2 Input catalogue

Instrumental seismicity in the studied area was mainly located in the shallower dipping faults in the ATF hanging-wall and along with the ATF, while the footwall is almost aseismic (Chiaraluce et al., 2007). The high-angle synthetic and antithetic faults in the hanging-wall showed the most energetic sequences in the last 50 years ( $M_S < 5.2$  in 1984; Haessler et al. (1988)). Small earthquakes along the ATF ( $M_L < 2.4$ ) are released at the average rate of 2.2 events per day (Valoroso et al., 2017), and within  $\approx 1$  km thick dipping fault ranging from  $\approx 3$  to 16 km of depth.

The procedure applied by Valoroso et al. (2017) to obtain high-quality locations consisted of using waveform cross-correlation and double-difference methods (Waldhauser & Schaff, 2008). The retrieved catalogue contains 36,819 events that occurred between April 1, 2010, and September 30, 2014. Seismic events have at least 12 phase readings, azimuthal gap lower than  $180^\circ$ , residuals (RMS) smaller than 0.3 s and a formal relative location error of few tens of meters.

The 3-D geometry of the ATF as imaged by seismic reflection profiles (Mirabella et al., 2011) together with relocated seismicity has been used to select events belonging to the ATF and those occurring in its hanging-wall (Figure 1b). The ATF related earthquakes, hereafter named ATF-Z, are the ones nucleating within 1.5 km from the assumed fault surface; these 3,685 events, in the magnitude range  $-1 < M_L < 2.4$ , represent the input templates.



**Figure 1.** Figure 1 – (a) Map of the study area. 33,000 events ( $M_L \leq 3.9$ ) in the hanging wall volume, and 3,685 events from Valoroso et al. (2017) along the ATF ( $M_L \leq 2.4$ ). Red dotted lines show the isobaths of the ATF projected at surface. Red triangles are seismic stations used, (b) cross section from points A-A' as shown in (a). Events are coloured according to their depth as in the legend. Stars indicate events with  $M_L$  greater than 2 and 3.5 and red dashed lines represent the syn- and antithetic shallower splays.

Under the assumption that the templates widespread along the ATF may represent a meaningful sample in time and space of the fault behaviour, we apply a waveform matching technique to detect a more significant number of small earthquakes not yet recognised by conventional techniques. These events contained in the continuous recordings can only be retrieved by the application of a more sensitive and computationally demanding method.

### 3 Detection results

By template matching (details in Text S1 in supporting information; Vuan et al. (2017, 2018); Sukan et al. (2019)), we augment the starting catalogue of 16,500 new detections (hereafter named ATF-Z+), most of them having smaller magnitudes than the 3,685 templates, allowing a substantial decrease of completeness magnitude ( $M_c$ ) from  $M_L 0.6$  to less than  $M_L 0.0$  (Figure S1). It is worth noting that  $M_c$  of the ATF-Z and ATF-Z+ catalogues vary with time during the five years decreasing at the end of 2013. This decrease is not due to a different network setting or performance but to rate changes of seismicity. Examples of detection for a template of  $M_L 0.0$  finding an  $M_L 0.8$  and an  $M_L -1$  event are shown in Figure S2.

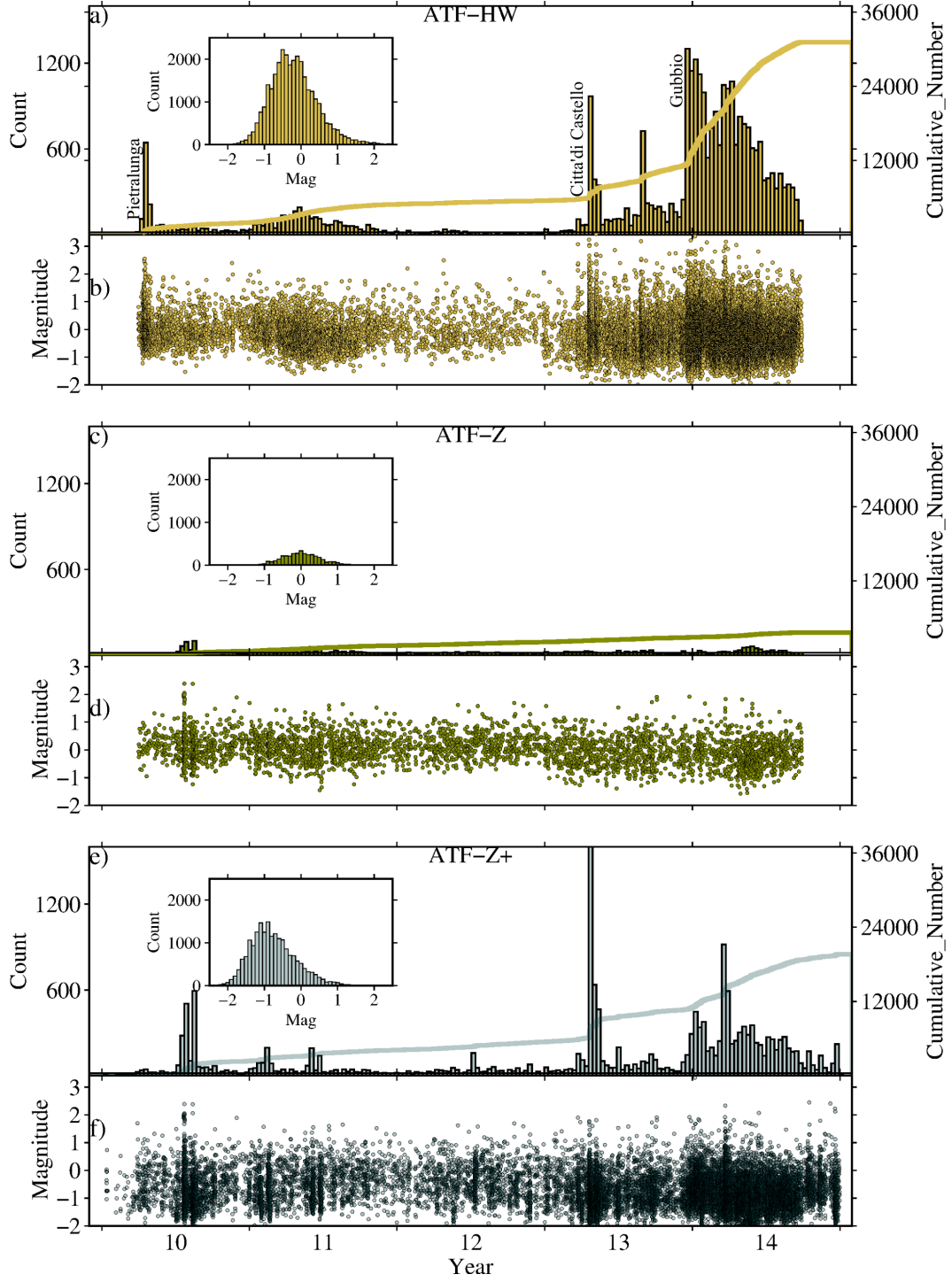
Looking at the occurrence of the events versus time in terms of cumulative number, the first novelty unravelled by the new ATF-Z+ catalogue is that we do not observe any more a stable and gradual increase as we did for the templates. Now, the distribution in 5-years' time of the new detections in comparison with the hanging-wall seismicity shows (Figure 2) that there is some synchrony in the frequency of occurrence of the events, especially during the moderate shallow sequences at the end of 2013-early 2014.

The time-magnitude distribution for the template and ATF-Z+ catalogues are different. The greater detail gained by operating the template matching analysis highlights intermittent bursts spanning the whole period from 2010 to 2014 (Figure 2f), previously completely undetected. Moreover, in ATF-Z+, we are able to fill time windows for which we had no available templates, as in the first months of 2010, or at the end of 2014. We run the waveform matching also for these two unsampled time windows to check both the power of the method and to confirm specific seismicity patterns as the intermittent bursts we find at the end of 2014.

We also detect few new  $M_L < 3.0$  events occurring along the ATF in particular when many events happened during the shallower 2013-2014 sequence. Rising seismicity on the hanging wall often hampers the detection of deeper and lower magnitude ATF earthquakes.

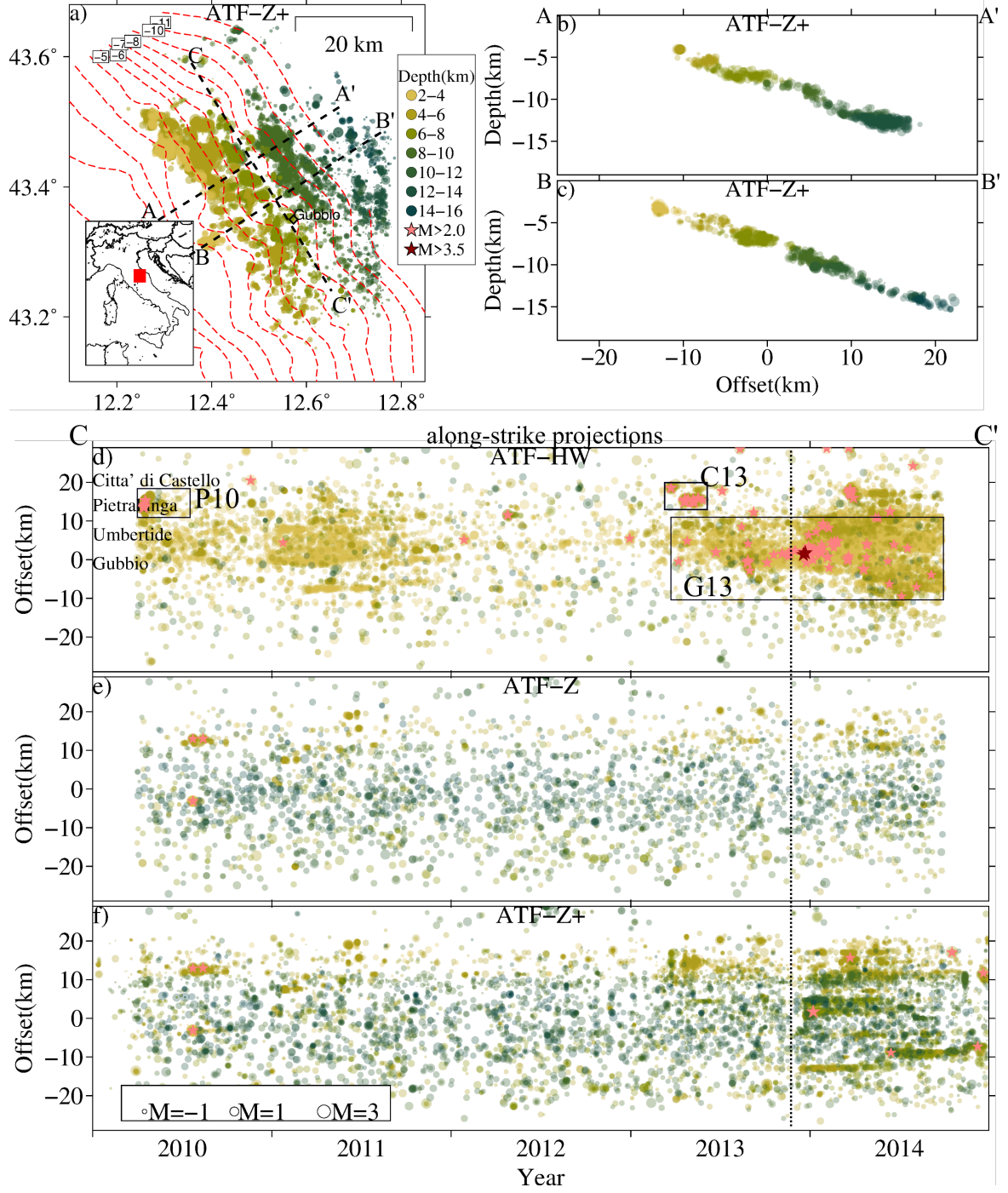
ATF-Z+ samples the fault volume more densely than original ATF-Z (Figure 3). The number of events in ATF-Z+ is considerably increased, and new detections are distributed more homogeneously in the 70 km along-strike area, also showing many clusters.

From Figure 3, it is noteworthy the increase of seismicity on ATF after December 2013, spanning an area that extends 30 km along-strike beyond the fault portions activated in the hanging-wall. We also find clusters on ATF portions not included in the templates catalogue occurring respectively after or in synchronous with sequences on the shallower splays of the hanging-wall. The distribution of the events at depth indicates some preferential ranges separated by a 1-1.5 km thick layer, from approximately 7-8 km to 8-9 km (see Figure 3a), where seismicity considerably decreases. The decrease of seismic events at  $\approx 8$  km of depth (Latorre et al., 2016) seems to coincide with lithological changes (from acoustic to crystalline basement) and an increase in seismic velocities at depth.



**Figure 2.** Figure 2 – a) Histograms showing the number of events from 2010 to 2014 in the hanging-wall and (b) time versus magnitude, c) and d) as in a) and b) for templates catalogue, and e) and f) for the new augmented catalogue. In the inset of a), c), and e) we also show the number of events versus magnitudes. Intermittent burst are more evident in the augmented than in the templates catalogue and generally follow the increase of seismicity in the hanging-wall.





**Figure 3.** Figure 3 – a) Events from the augmented catalogue in map. b) and c) cross-sections along the ATF. d), e) and f) along-strike projections (C-C' in map) of the seismic events in the hanging-wall, for the templates, and augmented catalogues, respectively. Red dotted lines in a) show the isobaths of the ATF plane projected at surface. The along-strike offset at 0 km corresponds to the first  $M > 3.0$  event of the December 2013 Gubbio sequence. The dotted vertical line indicates the time of increased seismicity in a 30 km long segment of the ATF-Z+. Rectangles in d) panel, include the Pietralunga 2010 (P10), Città di Castello 2013 (C13) and Gubbio 2013-2014 (G13) sequences.



#### 4 Interaction between ATF and hanging-wall splays

The high-resolution catalogue we generated represents an exceptional opportunity to correlate the tectonic loading variations, in terms of seismicity rate changes, to the degree of interconnection between different fault segments with varying frictional properties. Hereafter we describe the seismicity pattern of the ATF augmented catalogue relative to the seismic sequences occurred along the secondary splay faults located in the hanging-wall, all with multiple mainshocks ranging from  $3.0 \leq M_W \leq 3.8$ . The primary sequences, extensively described by Valoroso et al. (2017) and Marzorati et al. (2014), occurred in 2010 (Pietralunga,  $M_W 3.6$ ), 2013 (Città di Castello,  $M_W > 3$ ) and the long-lasting 2013-2014 (Gubbio,  $M_W 3.8$ ; Figures 1 and 3 for map view and along-strike position, respectively).

Looking at the interplay of the seismic activity within the fault system during the hanging-wall sequence of April-May 2010 (Pietralunga), we do not observe a microseismicity rate increase on the ATF before or immediately after it. Multiple events, starting from July until the end of August 2010, are instead found by template matching on the ATF volume, south of the Pietralunga sequence, as a possible delayed response (Figure 2).

Conversely, during the April 2013 (Città di Castello) hanging-wall sequence, we find many undetected events supposed to be related to the ATF ( $\approx 2,000$ ) (Figure 3f). The earthquakes along the ATF are almost synchronous with those on the hanging-wall. This sequence is the shallowest one, and the ATF low-angle plane could be, based on this newly discovered seismicity, interconnected with the high-angle normal faults close to Città di Castello.

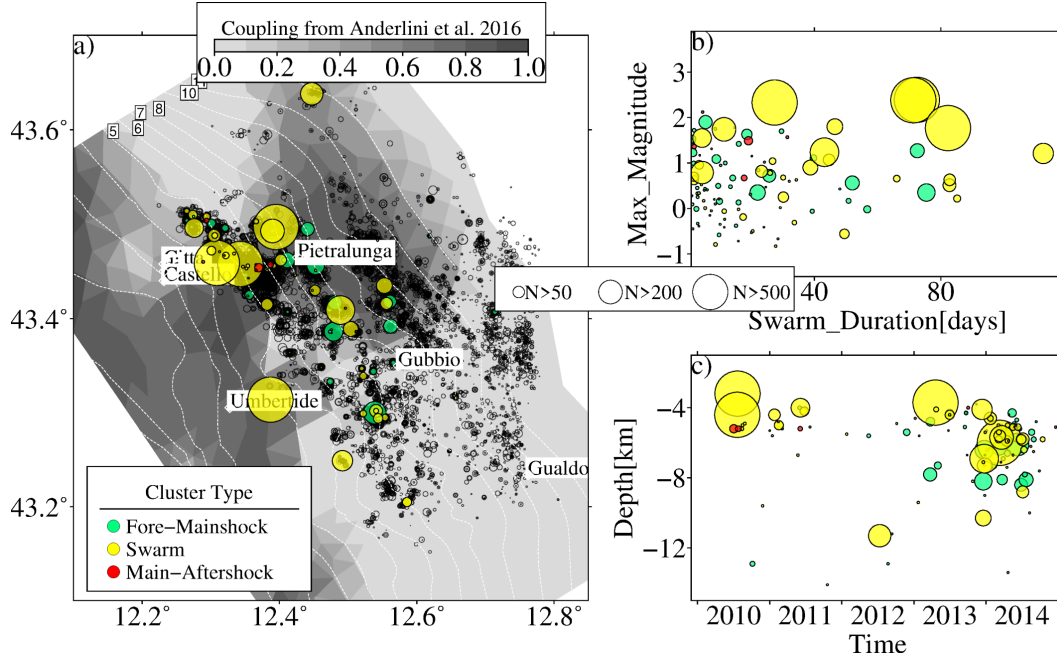
Such a simultaneous activity is also observed during the 2013-2014 Gubbio sequence when the rate change in the ATF affects a  $\approx 30$  km long fault segment (box in Figure 3f). Moreover, along the ATF activated zone, there are particular areas (e.g. strands) of the fault plane where the seismic activity persists over time interspersed with more quiet zones (Figure 3f). The seismic activation of the ATF started in December 2013, and extended slightly beyond the length of the Gubbio fault system. The microseismicity persisted for months after the  $M_W > 3$  seismic events between December 2013 and February 2014, suggesting a strong coupling between the system of splay faults in the hanging-wall and the ATF (Figure 3).

If the ATF and the system of splay faults are strongly coupled, we could consider the microseismicity at depth on the ATF as a tracer of a possible afterslip involving an area of  $\approx 250\text{-}300 \text{ km}^2$ . The same coupling is not observed in the period 2010-2011 and during the first six months of 2013 when the same portions of the hanging wall volume close to Gubbio were active (Figure 3). Therefore, we suggest that the interchange of accelerated microseismicity (end of 2013) could be related to a transient causing a tectonic loading variation on large ATF portions.

#### 5 Clustering analysis

To further investigate the seismicity pattern and its correlation to tectonic loading variations, we analyse the clustering over time and space (see Text S2). The time-space (T-R) rescaled distribution of the events in ATF-Z+, by applying the Zaliapin and Ben-Zion (2016) approach, helps in separating the clusters from the background seismicity, that spans homogeneously all along the ATF with a smooth increase from December 2013 (Figures S3a, S3b).

The clusters, at least for the first couple of years (2010-2012), seem almost homogeneously distributed in space and time mainly in the northern portion of the fault plane (from -10 to 20 km along-strike in Figure S4a). Then, from the end of 2013, contempo-



**Figure 4.** Figure 4 – a) Cluster locations, and in background the coupling of the ATF from Anderlini et al. (2016), b) cluster duration (days) versus maximum magnitude, c) cluster time versus depth. Most of the clusters are located in patches close to highly coupled fault regions at depths ranging from 3.5 to 8 km. Swarms (yellow circles) last in the range from few hours to less than 90 days.

raniously to the seismic activity occurred in the splays located north of the Gubbio area, the clusters' occurrence increases together with the energy released along a  $\approx 30$  km long fault portion.

In detail, we observe that until December 2013, clusters last no more than a few days and are located all along the fault plane (between 6 and 12 km of depth in Figure S4a). At the end of 2013 until the first few months of 2014, the clusters extend overtime lasting for 2-3 months and appearing as seismic strands in a 30 km along-strike fault segment. Clusters' depth is generally shallower ( $< 6$  km) in the Northern area of the ATF and deepening (6-10 km) in the central part. The same depth distribution of events, more superficial at the edges and deeper in the central zone of the fault, is also shown by the background seismicity (Figure S4b).

The synchronous activation of long-lasting clusters in an area of  $\approx 250\text{-}300 \text{ km}^2$  suggests increasing slip on the ATF since December 2013, and a not negligible role of ATF in the evolution of the aseismic transient observed by Gualandi et al. (2017).

We then classified the clusters in swarms, mainshock-aftershock and foreshock-mainshock sequences following the criterion proposed by Ogata and Katsura (2012). In Figure S5, we show examples of these types of clusters. The declustering procedure applied to the ATF-Z+ finds 133 clusters with at least 10 events. 48% of clusters are classified as foreshock-mainshock, 47% as swarm-like and only 5% represents typical mainshock-aftershock sequences (Figure 4). Examining the magnitude distribution within each ATF cluster with more than ten events allow us to understand their development in time and space better. Swarms, more sensitive to changes of the tectonic loading (e.g., Toda et al., 2002; Shelly et al., 2016; Passarelli et al., 2018), persist over time compared to typical fore-

shock sequences and are characterised by a significantly higher number of events. Few clusters classified as swarms revealed a complex mixed behavior with bursts' repetitions in a few days.

## 6 Discussion

A recent analysis of the ATF seismicity (Valoroso et al., 2017) proposed that the release of small events was constant all along the main fault and widespread, without any evident change in the rate of earthquakes occurrence or evidence for long-lasting clusters. In particular, similarly to Chiaraluce et al. (2007), clusters were considered to be composed of few events (mainly doublets) and having a short duration (hours-day).

The new augmented catalogue we obtained, having a greater detail, shows different peculiarities with repeated variations in the seismic release both in space and time. These sudden variations often coincide with moderate seismic sequences (e.g. Città di Castello 2013 and Gubbio 2013-2014) activating the shallower splays in the fault hanging-wall; other times the rate changes are instead uncorrelated (e.g. Pietralunga 2010 and some clusters in 2011). Despite in some cases the activation of specific ATF portions is then evident, and coincident with the strongest earthquakes ( $M_L > 3.5$ ) occurring in the structures above, the interaction between the master and secondary faults is challenging to interpret by using only seismic data.

However, we suggest an active role of the main low angle fault during the occurrence of the slow slip event at the end of 2013. The stress load from the aseismic transient may have induced the ATF rise in seismicity, or have been taken place along with the ATF itself. In both cases, the ATF seismic energy release is not enough to fill the gap between the geodetic and the seismic moment. As observed by Gualandi et al. (2017), the seismic moment associated with aseismic slip is, in fact, more than two times higher than the value related to the seismic one and the additional events now included in the ATF-Z+ catalogue are still not enough.

Looking at the normalized cumulative seismic moment release with time for the hanging-wall and the ATF-Z+ catalogues, we observe that within the periods when significant shallow sequences above the ATF are absent, the percentage moment growth is 3 times higher in the ATF than in the hanging-wall (Figure S6). As proposed by Anderlini et al. (2016) and Vadacca et al. (2016), we suggest that positive stress accumulation due to ATF creep is most likely released by more favorable oriented shallow splay faults in the hanging-wall ( $M_W > 3$  sequences), whose rupture may propagate downdip to the ATF intersection.

The majority of the clusters occurring during the 2013-14 Gubbio sequence were swarms and foreshock-mainshock sequences, suggesting a combined effect of relaxation and tectonic load that could also be facilitated by the presence of fluids. High pore pressure can induce aseismic creep (e.g., Guglielmi et al., 2015; Wei et al., 2015), and we know about the presence of high CO<sub>2</sub> pressure in ATF footwall observed in kilometres' deep boreholes (Collettini & Barchi, 2002; Chiodini et al., 2004). Another signature of the possible combination of tectonic effects with fluids, is the presence of fault seismic strands (Figure 3) interspersed with aseismic zones we observe with the new catalogue. These structures could represent small patches of velocity weakening material embedded within primarily velocity strengthening material (e.g., Schwartz & Rokosky, 2007; Collettini, 2011; Ross et al., 2020). The spatial distribution of velocity weakening and velocity strengthening patches on the fault interface (e.g., Hetland & Simons, 2010) is linked to the interseismic coupling, and it is possible that thermal pressurization may control the slip velocity (e.g., Wibberley & Shimamoto, 2005).

At a larger scale, the presence of ATF portions possessing various frictional properties and then possibly corresponding to sectors undergoing seismic or aseismic defor-

mation has been investigated by Anderlini et al. (2016), based on the mapping of the coefficient of interseismic coupling (ratio of long-term seismic slip rate to the tectonic slip rate), and by inverting GPS data (see map in Figure 4a). Surface deformation observations show that, in the interseismic phase between strong earthquakes, some areas remain locked, and others creep aseismically (e.g., Kaneko et al., 2010). The value of coupling depends on the number, size and spacing of velocity weakening asperities. Anderlini et al. (2016) found that about half of the ATF surface below 5 km of depth is characterized by creep (e.g. low coupling), absorbing a large part of the regional long-term slip rate (1.7 mm/yr), while the remaining portions are locked and then able of generating  $M > 6$  earthquakes. Following Valoroso et al. (2017), we superposed the 2010–2014 ATF-Z+ seismicity to the map of the coupling proposed by Anderlini et al. (2016), and confirm that the creeping regions (low coupling coefficient) are surrounded by clusters and high seismic activity, while the less productive portions are supposed to be locked (Figure 4a).

We also added to the map the typology of clusters, and we observed that the highest number of events is within swarms. The location at the edges of higher coupling patches is confirmed for almost all clusters regardless of their classification and is also reflected in the repeaters' location highlighted by Valoroso et al. (2017) on the ATF. Figures 4b and 4c also show the cluster type in relation to their maximum magnitude, depth and duration. Swarms' duration (0-120 days) generally increases with the maximum magnitude, and depths range from 3 to 8 km.

The observations made on creep and interseismic coupling suggest some mechanical implications. First, from the microseismicity pattern analysis, we confirm that a mixed distribution of locked and creeping patches seems to characterize the ATF. Second, the ATF is a thick fault zone in which heterogeneous rocks accommodate seismic-aseismic shear slip with different frictional properties. Third, since the ATF also shows a high degree of tectonic coupling with its main antithetic faults, it is likely that microseismicity and aseismic slip on ATF may control the seismic activity on the shallower splays. This ATF specific behaviour can be retrieved in other tectonic environments (e.g., Harris, 2017), in laboratory experiments (e.g., Collettini et al., 2011) and in numerical simulations (e.g., van den Ende et al., 2020) and confirm the recent evidence about the control of seismicity by complex fault systems (e.g., Ross et al., 2020). A better understanding of the interplay of the seismic activity within complex fault systems, including segments undergoing both creeping and fast/slow slip earthquakes, seem to be the main road to provide better earthquake hazard characterizations (e.g., Avouac, 2015; Bürgmann, 2018).

## 7 Conclusions

The ATF is a creeping low-angle normal fault (15-20°) characterized by frequent moderate earthquakes on steeply dipping, shallow secondary faults. From 2010 to 2014, by using a template matching approach, we obtain a 5-fold increase in ATF earthquake detections and a decrease of  $\approx 0.5$ -0.7 of the completeness magnitude. We identify previously hidden features such as the variation of the rate of occurrence of the seismicity along the ATF, including the presence of at least 133 highly productive (more than 10 events) clusters. The majority of clusters behave as fore-mainshock sequences (48%) and swarms (47%); sometimes lasting more than 40 days. Clusters occur around fault patches with a low seismicity rate and higher coupling between the shallow crust and the ATF. Looking at the seismic behaviour of ATF in relation with sequences occurring in the high-angle normal faults at shallow depth, we show that the ATF is mainly active at variable intermittent rates and interplaying with moderate earthquakes in the hanging-wall. This intermittency is evident along-strike for fault strands that extend below and at the edges of the shallower faults. As an example, we observe that the ATF shows a rise in the seismic activity during the occurrence of the slow slip associated with the 2013-2014 sequence.

## Acknowledgments

INGV manages the TABOO stations (Chiaraluce et al., 2014a) - Seismological Data Centre (<https://doi.org/10.13127/SD/X0FXNH7QFY>) and data to support this article are available via EIDA (the European Integrated Data Archive infrastructure within ORFEUS) at <http://www.orfeus-eu.org/webdc3/>. TABOO is a multidisciplinary geophysical observatory of INGV, designed for the study of deformation processes active along with a system of extensional faults in the Northern Apennines and for the identification of earthquake preparation processes. Computations are performed at CINECA in the framework of the HPC-TRES program agreement between OGS and CINECA. PyMPA software is freely available at <https://github.com/avuan/PyMPA37>. The code development is partially supported by the project “Seismology and Earthquake Engineering Research Infrastructure Alliance for Europe” (SERA), responding to the priorities identified in the call INFRAIA-01-2016-2017 Research Infrastructure for Earthquake Hazard. Figures were produced using the Generic Mapping Tools version 5.0 (<http://gmt.soest.hawaii.edu/>; (Wessel & Luis, 2017)). We thank Ilya Zaliapin for kindly providing the declustering code. We also thank the associate editor Åke Fagereng and two anonymous reviewers for their careful reading, comments, and suggestions that helped to improve the manuscript.

## References

- Abers, G. A. (2009). Slip on shallow-dipping normal faults. *Geology*, *37*(8), 767-768. doi: 10.1130/focus082009.1.
- Anderlini, L., Serpelloni, E., & Belardinelli, M. (2016). Creep and locking of a low-angle normal fault (2016): Insights from the Altotiberina fault in the Northern Apennines (Italy). *Geophys. Res. Lett.*, *43*, 4321–4329. doi: 10.1002/2016GL068604
- Avouac, J. (2015). From Geodetic Imaging of Seismic and Aseismic Fault Slip to Dynamic Modeling of the Seismic Cycle. *Annual Review of Earth and Planetary Sciences*, *43*(1), 233-271. doi: 10.1146/annurev-earth-060614-105302
- Baillard, C., Crawford, W., Ballu, V., Hibert, C., & Mangeney, A. (2014). An automatic Kurtosis based P- and S-phase picker designed for local seismic networks. *Bull. Seismol. Soc Am*, *104*(1), 394–409,. doi: 10.1785/0120120347.
- Barchi, M. R., De Feyter, A., M.B., M., Minelli, G., Piali, G., & M., S. B. (1998). Extensional tectonics in the Northern Apennines (Italy): evidence from the CROP03 deep seismic reflection line. *Memorie Società Geologica It.*, *52*, 527-538. doi: 10.1029/2004GL022256.
- Boncio, P., Brozzetti, F., & Lavecchia, G. (2000). Architecture and seismotectonics of a regional low-angle normal fault zone in central Italy. *Tectonics*, *19*, 1038–1055. doi: 10.1029/2000TC900023.
- Bürgmann, R. (2018). The geophysics, geology and mechanics of slow fault slip. *Earth and Planetary Science Letters*, *495*, 112 - 134. doi: 10.1016/j.epsl.2018.04.062
- Cao, A., & Gao, S. (2002). Temporal variations of seismic b-values beneath northeastern japan island arc. *Geophys. Res. Lett.*, *29*(9), 1334. doi: 10.1029/2001GL013775
- Chiaraluce, L., Amato, A., Carannante, S., Castelli, S., Cattaneo, M., Cocco, M., & Valoroso, L. (2014a). The Alto Tiberina Near Fault Observatory (northern Apennines, Italy). *Annales de Geophysique*, *57*, 0327. doi: 10.4401/ag
- Chiaraluce, L., Chiarabba, C., Collettini, C., Piccinini, D., & M, C. (2007). Architecture and mechanics of an active low-angle normal fault: Alto Tiberina Fault, northern Apennines. *Italy, J. Geophys. Res.*, *112*, B10310. doi: 10.1029/2007JB005015.
- Chiaraluce, L., Collettini, C., Cattaneo, M., & Monachesi, G. (2014b). The shallow boreholes at the Altotiberina near fault Observatory (TABOO; northern Apennines of Italy). *Scientific Drilling*, *17*, 31–35. doi: 10.5194/sd



- Chiodini, G., Cardellini, C., Amato, A., Boschi, E., Caliro, S., Frondini, F., & Ventura, G. (2004). Carbon dioxide earth degassing and seismogenesis in central and southern Italy. *Geophysical Research Letters*, 31(7), 1-4. doi: 10.1029/2004GL019480
- Collettini, C. (2011). The mechanical paradox of low angle normal faults: current understanding and open questions. *Tectonophysics*, 510, 253–268. doi: 10.1016/j.tecto.2011.07.015
- Collettini, C., & Barchi, M. (2002). A low angle normal fault in the Umbria region (central Italy): A mechanical model for the related microseismicity. *Tectonophysics*, 359, 97–115. doi: 10.1016/S0040-1951(02)00441-9
- Collettini, C., & Holdsworth, R. (2004). Fault zone weakening processes along low-angle normal faults: insights from the Zuccale Fault, Isle of Elba, Italy. *J. Geol. Soc. London*, 161, 1039–1051. doi: 10.1144/0016-764903-179
- Collettini, C., Niemeijer, A., Viti, C., Smith, S., & Marone, C. (2011). Fault structure, frictional properties and mixed-mode fault slip behavior. *Earth and Planetary Science Letters*, 311(3), 316 - 327. doi: 10.1016/j.epsl.2011.09.020
- Crotwell, H., Owens, T., & Ritsema, J. (1999). The TauP Toolkit: flexible seismic travel-time and ray-path utilities. *Seismol. Res. Lett*, 70, 154–160. doi: 10.1785/gssrl.70.2.154.
- Fagereng, A., & Sibson, R. H. (2010). Mélange rheology and seismic style. *Geology*, 38(8), 751–754. doi: 10.1130/G30868.1
- Frank, W. B. (2016). Slow slip hidden in the noise: The intermittence of tectonic release. *Geophysical Research Letters*, 43(19), 10,125–10,133. doi: 10.1002/2016GL069537
- Gualandi, A., Nichele, C., Serpelloni, E., Chiaraluce, L., Anderlini, L., Latorre, D., ... Avouac, J.-P. (2017). Aseismic deformation associated with an earthquake swarm in the northern Apennines (Italy). *Geophys. Res. Lett*, 44, 7706–7714. doi: 10.1002/2017GL073687.
- Guglielmi, Y., Cappa, F., Avouac, J., Henry, P., & Elsworth, D. (2015). Seismicity triggered by fluid injection induced aseismic slip. *Science*, 348(6240), 1224–1226. doi: 10.1126/science.aab0476
- Haessler, H., Gaulon, R., Rivera, L., Console, R., Frogneux, M., Gasparini, G., ... Cisternas, A. (1988). The Perugia (Italy) earthquake of 29. April 1984: a microearthquake survey. *Bull. Seism. Soc. Am.*, 78, 1948–1964.
- Harris, R. A. (2017). Large earthquakes and creeping faults. *Reviews of Geophysics*, 55(1), 169–198. doi: 10.1002/2016RG000539
- Hayman, N., Knott, J., Cowan, D., Nemser, E., & Sarna-Wojcicki, A. (2003). Quaternary low-angle slip on detachment faults in Death Valley, California. *Geology*, 31, 343–346. doi: 10.1130/0091-7613(2003)031
- Hetland, E. A., & Simons, M. (2010). Post-seismic and interseismic fault creep II: transient creep and interseismic stress shadows on megathrusts. *Geophysical Journal International*, 181(1), 99–112. doi: 10.1111/j.1365-246X.2009.04482.x
- Hreinsdóttir, S., & Bennett, R. (2009). Active aseismic creep on the Alto Tiberina low-angle normal fault, Italy. *Geology*, 37(8), 683–686. doi: 10.1130/G30194A.1
- John, B., & Foster, D. (1993). Structural and thermal constraints on the initiation angle of detachment faulting in the southern Basin and Range: the Chemehuevi Mountains case study. *Geol. Soc. Am. Bull.*, 105, 1091–1108. doi: 10.1130/00167606(1993)105
- Jolivet, L., Lecomte, E., Huet, B., Dene  le, Y., Lacombe, O., Labrousse, L., ... Mehl, C. (2010). The North Cycladic detachment system. *Earth Planet Sc. Lett*, 289, 87–104. doi: 10.1016/j.epsl.2009.10.032
- Jolivet, R., & Frank, W. (2020). The Transient and Intermittent Nature of Slow Slip. *AGU Advances J.*, 1(1), e2019AV000126. doi: 10.1029/2019AV000126
- Kaneko, Y., Avouac, J., & Lapusta, N. (2010). Towards inferring earthquake pat-



- terns from geodetic observations of interseismic coupling. *Nature Geosciences*, 3, 363-369. doi: 10.1038/ngeo843
- Kato, A., Obara, K., Igarashi, T., Tsuruoka, H., Nakagawa, S., & Hirata, N. (2012). Propagation of slow slip leading up to the 2011 Mw 9.0 Tohoku-Oki Earthquake. *Science*, 335, 705-708. doi: 10.1126/science.1215141.
- Krischer, L., Megies, T., Barsch, R., Beyreuther, M., Lecocq, T., Caudron, C., & Wassermann, J. (2015). ObsPy: a bridge for seismology into the scientific Python ecosystem. *Computational Science & Discovery*, 8(1), 014003. doi: 10.1088/1749-4699/8/1/014003
- Kwiatak, G., & Ben-Zion, Y. (2016). Theoretical limits on detection and analysis of small earthquakes. *Journal of Geophysical Research: Solid Earth*, 121. doi: 10.1002/2016JB012908.
- Latorre, D., Mirabella, F., Chiaraluce, L., Trippetta, F., & Lomax, A. (2016). Assessment of earthquake locations in 3-D deterministic velocity models: A case study from the Altotiberina Near Fault Observatory (Italy). *Journal of Geophysical Research: Solid Earth*, 121, 8113-8135. doi: 10.1002/2016JB013170
- Lister, G., & Davis, G. (1989). The origin of metamorphic core complexes and detachment faults formed during Tertiary continental extension in the northern Colorado River region. *USA, J. Struct. Geol.*, 11, 65-94. doi: 10.1016/0191-8141(89)90036-9
- Marzorati, S., Massa, M., Cattaneo, M., Monachesi, G., & Frapiccini, M. (2014). Very detailed seismic pattern and migration inferred from the April 2010 Pietralunga (northern Italian Apennines) microearthquake sequence. *Tectonophysics*, 610, 91-109. doi: 10.1016/j.tecto.2013.10.014
- Mirabella, F., Brozzetti, F., Lupattelli, A., & Barchi, M. (2011). Tectonic evolution of a low angle extensional fault system from restored cross sections in the northern Apennines (Italy). *Tectonics*, 30. doi: 10.1029/2011TC002890
- Munafò, I., Malagnini, L., & Chiaraluce, L. (2016). On the Relationship between Mw and ML for Small Earthquakes. *Bull. Seismol. Soc. Am.*, 106(5), 2402-2408. doi: 10.1785/0120160130.
- Ogata, Y., & Katsura, K. (2012). Prospective foreshock forecast experiment during the last 17 years. *Geophys. J. Int.*, 191, 1237-1244. doi: 10.1111/j.1365-246X.2012.05645.x
- Passarelli, L., Rivalta, E., Jónsson, S., Hensch, M., Metzger, S., Jakobsdóttir, S., ... Dahm, T. (2018). Scaling and spatial complementarity of tectonic earthquake swarms. *Earth and Planetary Science Letters*, 482, 62-70. doi: 10.1016/j.epsl.2017.10.052
- Pauselli, C., Barchi, M., Federico, C., Magnani, M., & Minelli, G. (2006). The crustal structure of the Northern Apennines (central Italy): An insight by the CROP03 seismic line. *American Journal of Science*, 306, 428-450. doi: 10.2475/06.2006.02
- Powers, P., & Jordan, T. H. (2010). Distribution of seismicity across strike-slip faults in California. *Journal of Geophysical Research: Solid Earth*, 115(B5). doi: 10.1029/2008JB006234
- Ross, Z. E., Cochran, E. S., Trugman, D. T., & Smith, J. D. (2020). 3D fault architecture controls the dynamism of earthquake swarms. *Science*, 368(6497), 1357-1361. doi: 10.1126/science.abb0779
- Ross, Z. E., Hauksson, E., & Ben-Zion, Y. (2017). Abundant off-fault seismicity and orthogonal structures in the San Jacinto fault zone. *Science Advances*, 3(3), 1-8.
- Schwartz, S., & Rokosky, J. (2007). Slow slip events and seismic tremor at circum-Pacific subduction zones. *Rev. Geophys.*, 45, RG3004. doi: 10.1029/2006RG000208.
- Serpelloni, E., Vannucci, G., Anderlini, L., & Bennett, R. (2016). Kinematics, seismotectonics and seismic potential of the eastern sector of the European Alps

- from GPS and seismic deformation data. *Tectonophysics*, 688, 157–181. doi: 10.1016/j.tecto.2016.09.026
- Shelly, D., Beroza, G., & Ide, S. (2007). Non-volcanic tremor and low-frequency earthquake swarms. *Nature*, 446, 305–307. doi: 10.1038/nature05666
- Shelly, D., Ellsworth, W. L., & Hill, D. P. (2016). Fluid-faulting evolution in high definition: Connecting fault structure and frequency-magnitude variations during the 2014 Long Valley Caldera, California, earthquake swarm. *Journal of Geophysical Research: Solid Earth*, 121(3), 1776–1795. doi: 10.1002/2015JB012719
- Sugan, M., Kato, A., Miyake, H., Nakagawa, S., & Vuan, A. (2014). The preparatory phase of the 2009 Mw 6.3 L’Aquila earthquake by improving the detection capability of low-magnitude foreshocks. *Geophysical Research Letters*, 41, 6137–6144. doi: 10.1002/2014GL061199.
- Sugan, M., Vuan, A., Kato, A., Massa, M., & Amati, G. (2019). Seismic evidence of an early afterslip during the 2012 sequence in Emilia (Italy). *Geophysical Research Letters*, 46, 625–635. doi: 10.1029/2018GL079617
- Toda, S., Stein, R., & Sagiya, T. (2002). Evidence from the ad 2000 Izu islands earthquake swarm that stressing rate governs seismicity. *Nature*, 418, 58–61. doi: 10.1038/nature00997
- Vadacca, L., Casarotti, E., Chiaraluce, L., & Cocco, M. (2016). On the mechanical behaviour of a low-angle normal fault: The Alto Tiberina fault (Northern Apennines, Italy) system case study. *Solid Earth*, 7(6), 1537–1549. doi: 10.5194/se-7-1537-2016
- Valoroso, L., Chiaraluce, L., Di Stefano, R., & Monachesi, G. (2017). Mixed-mode slip behaviour of the Altotiberina low-angle normal fault system (Northern Apennines, Italy) through high-resolution earthquake locations and repeating events. *Journal of Geophysical Research: Solid Earth*, 122, 10,220–10,240. doi: 10.1002/2017JB014607
- van den Ende, M. P. A., Chen, J., Niemeijer, A. R., & Ampuero, J.-P. (2020). Rheological transitions facilitate fault-spanning ruptures on seismically active and creeping faults. *Journal of Geophysical Research: Solid Earth*, e2019JB019328. doi: 10.1029/2019JB019328
- Vuan, A., Sugan, M., Amati, G., & Kato, A. (2018). Improving the detection of low-magnitude seismicity: Development and optimization of a scalable code based on the cross-correlation of template earthquakes. *Bull. Seismol. Soc. Am*, 108(1), 471–480. doi: 10.1785/0120170106.
- Vuan, A., Sugan, M., Chiaraluce, L., & Di Stefano, R. (2017). Loading rate variations along a mid-crustal shear zone preceding the Mw 6.0 earthquake of 24 August 2016 in Central Italy. *Geophys. Res. Letters*, 44, 12170–12180. doi: 10.1002/2017GL076223.
- Waldhauser, F., & Schaff, D. (2008). Large-scale relocation of two decades of Northern California seismicity using cross-correlation and double-difference methods. *Journal of Geophysical Research*, 113, 08311. doi: 10.1029/2007JB005479
- Webber, S., Norton, K., Little, T., Wallace, L., & Ellis, S. (2018). How fast can low-angle normal faults slip? Insights from cosmogenic exposure dating of the active Mai’iu fault, Papua New Guinea. *Geology*, 46(3), 227–230. doi: 10.1130/G39736.1
- Wei, S., Avouac, J., Hudnut, K., Donnellan, A., Parker, J., Graves, R., ... Eneva, M. (2015). The 2012 Brawley swarm triggered by injection-induced aseismic slip. *Earth and Planetary Science Letters*, 422, 115–125. doi: 10.1016/j.epsl.2015.03.054
- Wessel, P., & Luis, J. (2017). The GMT/MATLAB Toolbox. *Geochem. Geophys. Geosyst.*, 18, 811–823. doi: 10.1002/2016GC006723
- Wibberley, C., & Shimamoto, T. (2005). Earthquake slip weakening and asperities explained by thermal pressurization. *Nature*, 436, 689–692. doi: 10.1038/

nature03901

- Zaliapin, I., & Ben-Zion, Y. (2016). A global classification and characterization of earthquake clusters. *Geophysical Journal International*, 207, 1, 1, 608 – 634. doi: 10.1093/gji/ggw300
- Zaliapin, I., & Ben-Zion, Y. (2020). Earthquake Declustering Using the Nearest-Neighbor Approach in Space-Time-Magnitude Domain. *Journal of Geophysical Research: Solid Earth*, 125(4), e2018JB017120. doi: 10.1029/2018JB017120
- Zhang, M., & Wen, L. (2015). An effective method for small event detection: Match and locate. *Geophysical Journal International*, 200, 1523–1537. doi: 10.1093/gji/ggu466